

Software

Survey Master

Compatible with most of Android devices

Easier survey workflow via Wizard function

Support up to 60° IMU tilt compensation

Support all survey modes, including Static, PPK and RTK

Support Surface Stake, Mapping Survey and etc. to serve various survey tasks

Support CAD import and directly use for stake out operations

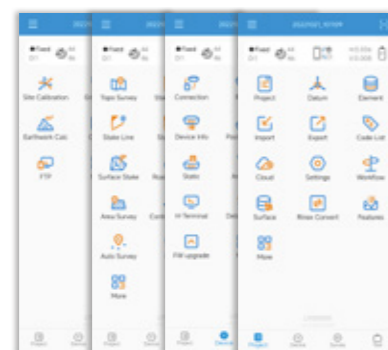
Support Convert function from ComNavBinary raw file to RINEX




Survey Master Download for free



IMU Tilt Survey



New Interface



CAD Basemap and Stake

Post-processing Software

SinoGNSS Compass solution software

Provide the complete GPS/GLONASS/BeiDou/GALILEO post-processing solution

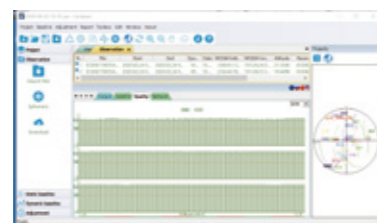
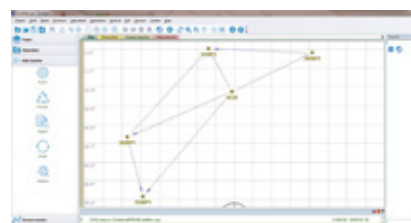
Support GNSS observation data in RINEX and ComNav Raw Binary Data formats

Support different post-processing in static and kinematic modes

Output analysis reports in various formats (web format, DXF, TXT, KML)

Supports DJI's P4R data format. Processing results can be imported into photogrammetry

and 3D modeling software directly



N3 GNSS Receiver

GNSS Surveying System

Ver.2022.3.10

Signal Tracking

Channels: 1198
 GPS: L1 C/A, L2C, L2P, L5
 BeiDou: B1, B2, B3
 BeiDou Global Signal: B1C, B2a, B2b
 GLONASS: L1 C/A, L1P, L2 C/A, L2P
 Galileo: E1, E5a, E5b, E6, E5 AltBOC
 QZSS: L1C, L2, L5, L1C/A
 IRNSS: L5
 SBAS: WAAS, EGNOS, MSAS, GAGAN,SDCM
 L-Band¹

Performance Specifications

Cold start: <50 s
 Warm start: <30 s
 Hot start: <15 s
 Initialization time: <10 s
 Signal re-acquisition: <1.5 s
 Initialization reliability: >99.9%

Positioning Specifications

Mode	Accuracy
Static and Fast Static	2.5 mm + 0.5 ppm Horizontal 5 mm + 0.5 ppm Vertical
Long Observations Static	3 mm + 0.1 ppm Horizontal 3.5 mm + 0.4 ppm Vertical
Real Time Kinematic	8 mm + 1 ppm Horizontal 15 mm + 1 ppm Vertical
DGPS	<0.4 m RMS
SBAS	1 m 3D RMS
Standalone	1.5 m 3D RMS
PPP	10cm Horizontal and 20cm Vertical

Communications

1 Serial port (7 pin Lemo)
 - Baud rates up to 921,600 bps
 Enhanced UHF modem²: Tx/Rx with full frequency range from 410-470 MHz
 - Transmit power: 0.5-2 W adjustable
 - Range: 15 km³
 WIFI: 802.11b/g/n
 4G modem
 -LTE-FDD: B1/B2/B3/B4/B5/B7/B8/B12/B13/B18/B19/B20/B25/B26/B28
 -LTE-TDD: B38/B39/B40/B41
 WCDMA: B1/B2/B4/B5/B6/B8/B19
 GSM: B2/B3/B5/B8
 Position data output rates: 1 Hz, 2 Hz, 5 Hz, 10 Hz, 20 Hz
 5 LEDs (indicating Satellites Tracking, RTK Corrections Data, GPRS Status and Power)
 2 Function buttons for Power and Static Data Record
 Bluetooth[®]: V 4.0 protocol, compatible with Windows OS and Android OS
 Calibration-free IMU integrated for Tilt Survey
 Up to 60°tilt with 2.5 cm accuracy

Data Format

Correction data I/O:
 - RTCM 2.X, 3.X, CMR (GPS only), CMR+ (GPS only)
 Position data output:
 - ASCII: NMEA-0183 GSV, RMC, HDT, VHD, GGA, GSA, ZDA, VTG, GST; PTNL, PJK; PTNL, AVR; PTNL, GGK
 - ComNav Binary update to 20 Hz

Physical

Size(W × H): Φ 15.5 cm × 7.3 cm
 Weight: 1.2 kg with two batteries

Environmental

Operating temperature: -40 °C to + 65 °C (-40 °F to 149 °F)
 Storage temperature: -40 °C to + 85 °C (-40 °F to 185 °F)
 Humidity: 100% non-condensing
 Waterproof and dustproof: IP67, protected from temporary immersion to depth of 1 m
 Shock: Designed to survive a 2 m drop onto concrete

Electrical and Memory

Input voltage: 6-28 VDC
 Power consumption: 1.7 W⁴
 Li-ion battery capacity: 2 × 3400 mAh, 7.4V, up to 24 hours typically
 Memory: 8 GB⁵

Software

Survey Master Android-based data collection software
 Carlson SurvCE field data collection software (optional)
 MicroSurvey FieldGenius field data collection software (optional)

- PPP service is optional.
- UHF modem is default configuration and it can be removed according to your specific needs.
- Working distance of internal UHF varies in different environments, the maximum distance is 15 Km in ideal situation.
- Power consumption will increase if transmitting corrections via internal UHF.
- 8GB is the default internal memory and optional 16GB, 32GB is available to order. Please clarify when placing the order.

Specifications subject to change without notice.



N3 IMU RTK GNSS RECEIVER

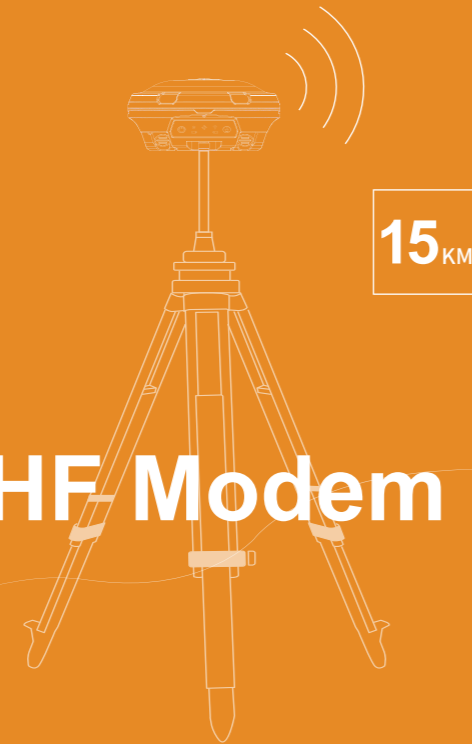
Reliable IMU and Enhanced UHF bring you a brand new high-efficiency experience! *

*From our filed testing statistics, with the IMU will increasing over 20% surveying productivity.

N3 IMU RTK

Up to 15km long work range with 2W power consumption, making it work-efficient and energy-saving for your survey tasks. Integrated UHF ranges from 410 to 470 MHz.

Higher Efficiency with Enhanced UHF Modem



Simplified IMU initialization process with shaking poles only. Up to 60° tilt compensation within 2cm accuracy, no need to center the bubble. Convenience and reliability are guaranteed at the same time.

More Convenient with Integrated IMU Module



Features



Full constellations tracking

Powerful tracking capability with 965 Channels
Support all current and future GNSS constellations
Improved fixed rate by integrated with new anti-interference algorithm technology



24 hours long-lasting batteries

Last for 24hrs' work time
Support hot swap and mobile charging, no worry about power off



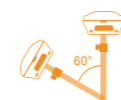
Enhanced UHF* for long range

Up to 15km work range with 2W power consumption
Integrated UHF ranges from 410 to 470 MHz



Rugged housing

Magnesium-aluminum alloy housing
IP67 waterproof and dustproof level
Survive a 2m drop onto concrete



Reliable IMU for 60° tilt survey

Support up to 60° tilt compensation
Reach 2cm accuracy with tilt survey



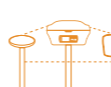
Powerful web-based UI

Available for users to check status and configure receiver via the web UI
Easily download the static data & upgrade firmware via Wi-Fi



Industry-leading low power consumption

1.7w power consumption in static mode, which prolongs working time and reduces heat generation



Seamlessly work with GNSS network

Support GNSS industry common protocols
Perfectly work with all kinds of CORS worldwide with in-built 4G modem

* UHF is removable according to specific regulation in different countries.

R60 Data Collector

Patent for design, ergonomic operation

With advanced NFC, tedious matching is a thing of the past

9000mAh Li-Polymer Battery for continuously working 30+ hours
QC3.0, 0.5h charging enables all-day use

Qualcomm 8-core processor Android 12 operation system with GMS certificate

5.5 inch sunlight readable screen
1080P HD display

Survive a 1.6m drop onto the concrete
Anti-static design, excellent heat dissipation

Physic full QWERTY keyboard speeds up working efficiency

5.0 Dual-mode Bluetooth, ultra long range Bluetooth connection

4+64GB Memory
Open CAD drawing in seconds



Qualcomm



1080P Resolution



5.5" Display



Full QWERTY



Android 12



LARGE CAPACITY



IP67